REVISED PLAN SHOWING THE PROPOSED CONSTRUCTION OF R.C.C. ROOF RESIDENTIAL BUILDING AT VILLAGE SITE S.NO. 261A/1A1, OTTERI EXTENSION, V.NO. 2, VANDALUR VILLAGE, KATTANKOLATHUR PANCHAYAT UNION, CHENGALPATTU TALUK AND KANCHEEPURAM DISTRICT SCALE: 1" = 8'-0"

OWNER: Mr. S. PANDIYAN

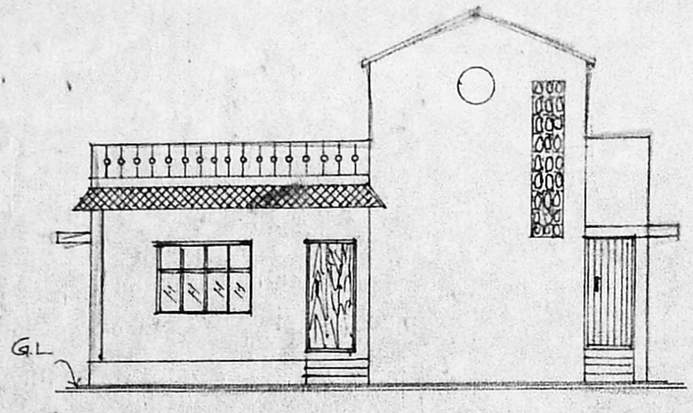

FRONT ELEVATION

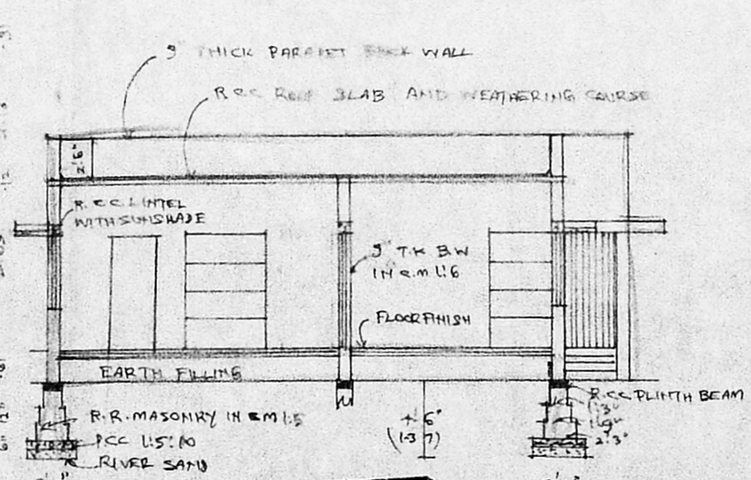

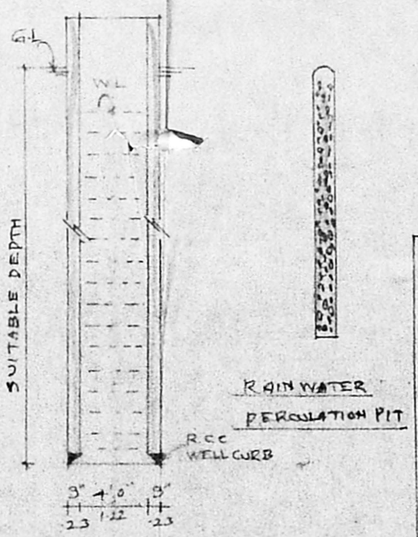

SECTION OF WELL

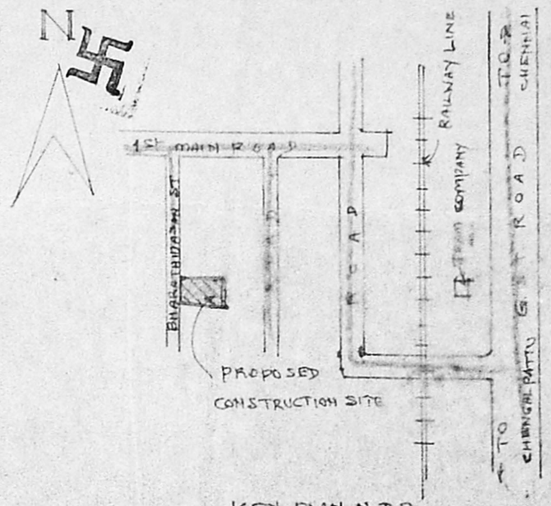

KEY PLAN N.T.S

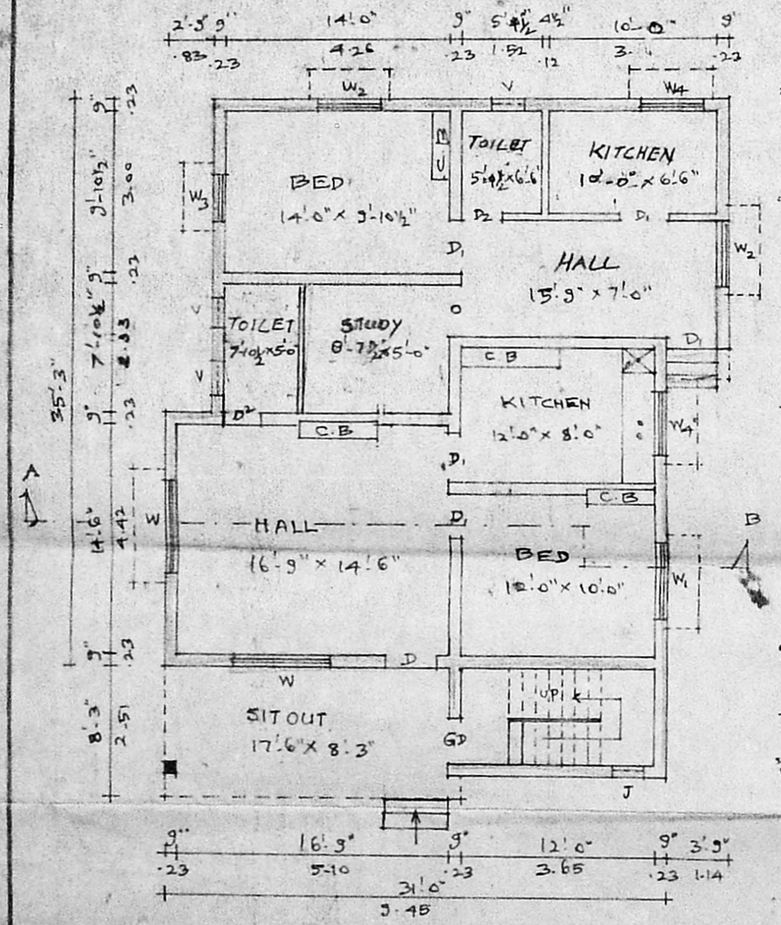

GROUND FLOOR PLAN

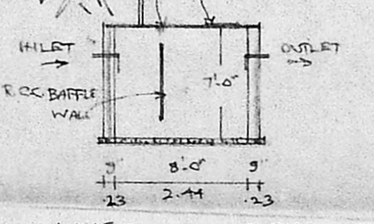

LONGITUDINAL SECTION

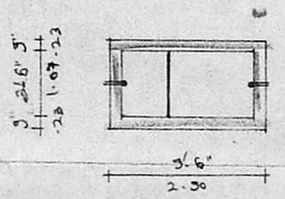

PLAN OF SEPTIC TANK

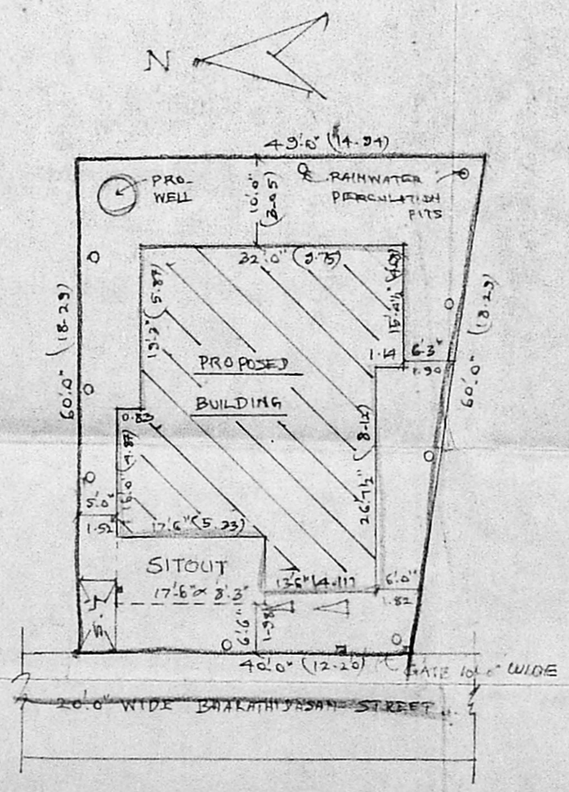

SITE PLAN. SCALE: 1" = 16'.0"

Planning Permit SECTION 'AB'
A/25174/513/97
APPROVED
SUBJECT TO THE CONDITIONS IN THIS OFFICE LETTER.
No. A2/24738/97 Date 12.97
FOR MEMBER SECRETARY
CHENNAI METROPOLITAN DEVELOPMENT AUTHORITY
CHENNAI - 600 008

REFERENCE:

D.	DOOR	3'.3" x 7'.0"
D_1 -	DOOR	3'.0" x 7'.0"
D_2 -	DOOR	2'.6" x 7'.0"
GD -	GRILL DOOR	3'.0" x 7'.0"
W -	WINDOW	6'.0" x 4'.6"
W_1 -	WINDOW	5'.0" x 4'.6"
W_2 -	WINDOW	4'.0" x 4'.6"
W_3 -	WINDOW	3'.0" x 4'.6"
W_4 -	WINDOW	4'.0" x 3'.0"
V -	VENTILATOR	2'.0" x 1'.6"
C.B. -	CUP. BOARD	

AREA DETAILS:	SQ. FT.	SQ. M
SITE AREA	2670.00	248.14
PLINTH AREA OF PRO. BUILDING	1188.58	110.46
PLOT COVERAGE		44.52%
F.S.I		0.45

COLOUR INDEX:

PROPOSED CONSTRUCTION
SITE BOUNDARY
ROAD

OWNER'S SIGN

M. RAJU, D.C.E.,
CONSULTING ENGINEER,
LICENSED SURVEYOR
NANDHIVARAM-GUDUVANCHERI
TOWN PANCHAYAT
No. 20, First Floor,
Railway Station Road
GUDUVANCHERI-603 2

LICENSED SURVEYOR